










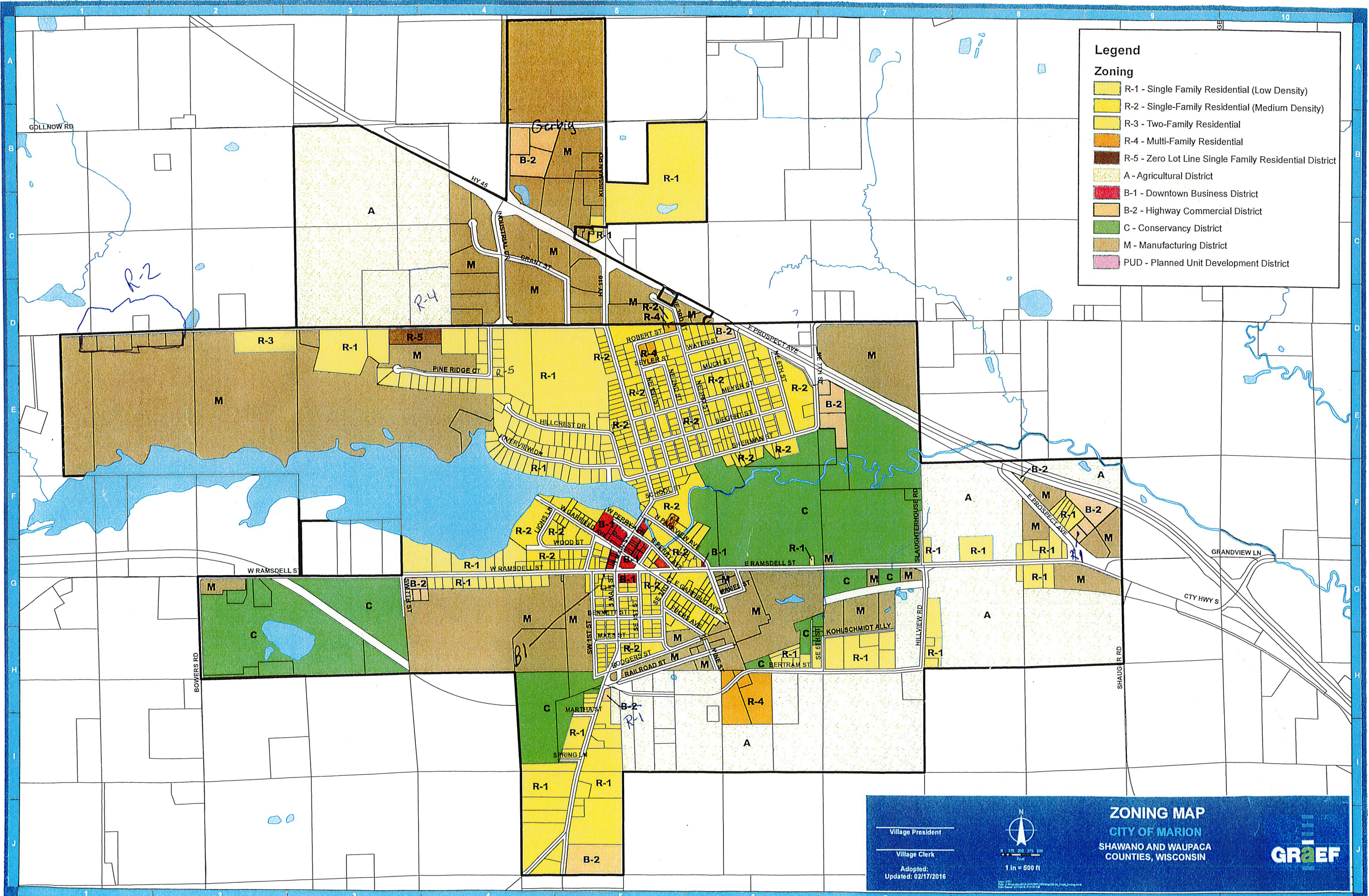


Legend

Zoning

-  R-1 - Single Family Residential (Low Density)
-  R-2 - Single-Family Residential (Medium Density)
-  R-3 - Two-Family Residential
-  R-4 - Multi-Family Residential
-  R-5 - Zero Lot Line Single Family Residential District
-  A - Agricultural District
-  B-1 - Downtown Business District
-  B-2 - Highway Commercial District
-  C - Conservancy District
-  M - Manufacturing District
-  PUD - Planned Unit Development District




Village President _____

Village Clerk _____

Adopted: _____

Updated: 02/17/2016


 0 125 250 500
 Feet
 1 in = 500 ft

ZONING MAP
 CITY OF MARION
 SHAWANO AND WALUPACA
 COUNTIES, WISCONSIN

